

E. Monroe Rd.

MMCC'S MAIN ENTRANCE

YOU ARE HERE

MMCC Main Building







M-TEE

S. Clare Ave. (Old 27)




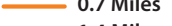
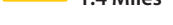


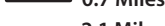
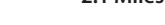
Eberhart Rd.

E. Mannsiding Rd.


**HIKING TRAILS**  
*Each loop is one mile*

-  Hiking Trail Head
-  Oak Trail
-  Cedar Trail
-  Elm Trail
-  Cut Across Trail
-  Trail to Outdoor Amphitheater

**BIKE TRAILS**  
*both directions*

-  Biking Trail Head
-  10.1 Miles
-  1.4 Miles
-  0.7 Miles
-  1.4 Miles
-  1.4 Miles
-  1.1 Miles
-  0.7 Miles
-  2.1 Miles

 Restroom and Changing Area  
*(Open April-October)*

 Parking

 Mile Marker